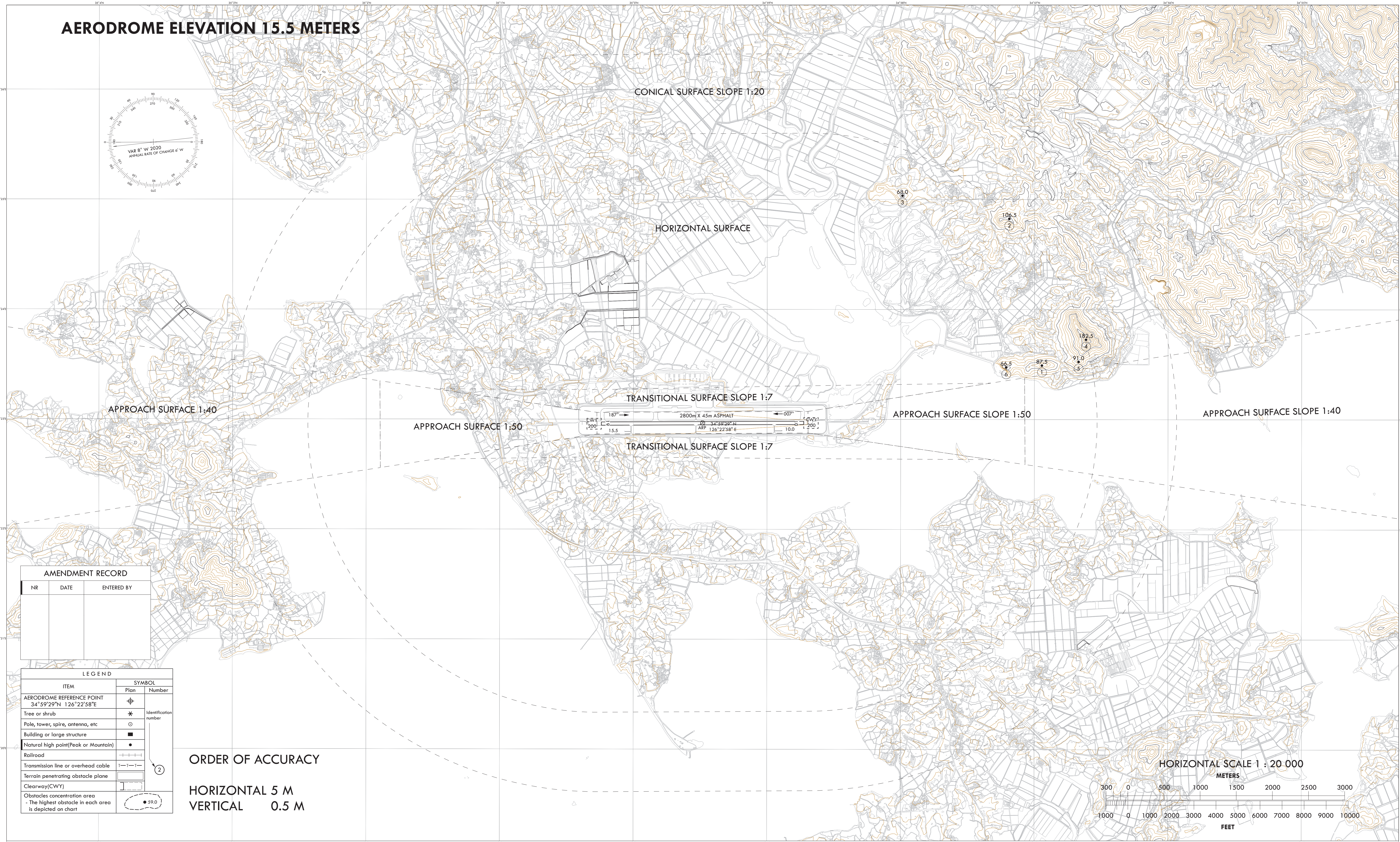
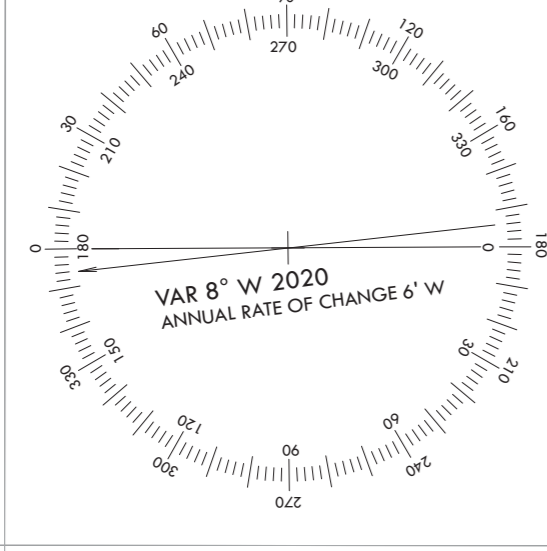


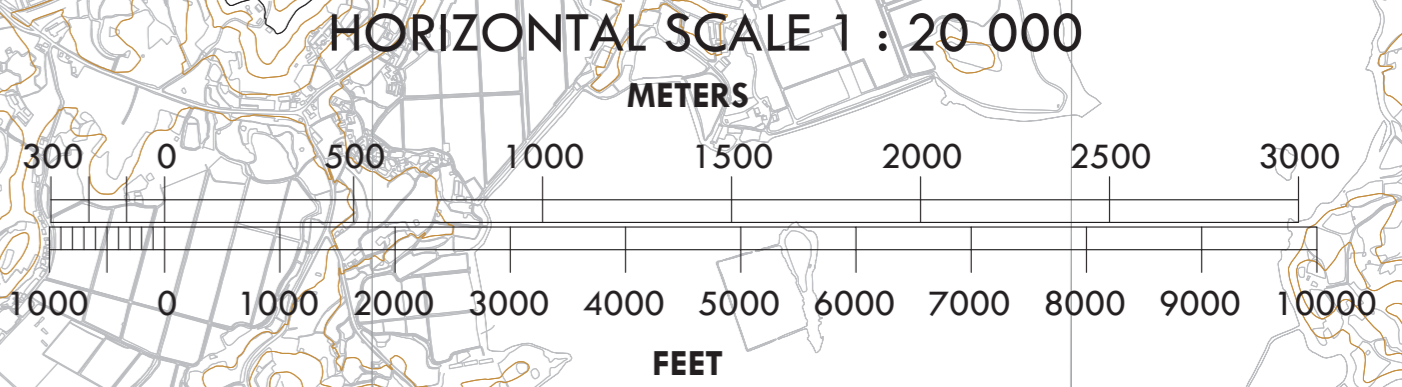
# AERODROME ELEVATION 15.5 METERS



AMENDMENT RECORD		
NR	DATE	ENTERED BY

ITEM	SYMBOL	
	Plan	Number
AERODROME REFERENCE POINT 34°59'29"N 126°22'58"E		
Tree or shrub		Identification number
Pole, tower, spire, antenna, etc		
Building or large structure		
Natural high point(Peak or Mountain)		
Railroad		
Transmission line or overhead cable		
Terrain penetrating obstacle plane		
Clearway(CWY)		
Obstacles concentration area - The highest obstacle in each area is depicted on chart		59.0

ORDER OF ACCURACY  
 HORIZONTAL 5 M  
 VERTICAL 0.5 M



OBSTACLES				
NR	COORDINATES(WGS-84)	ELEV(MASL)	ITEM	NOTE
1	34°56'56.71"	126°23'29.40"	87.5	Natural high point
2	34°57'11.40"	126°24'49.51"	106.5	Natural high point
3	34°57'59.35"	126°25'02.08"	68.0	Natural high point
4	34°56'36.92"	126°23'43.60"	182.5	Natural high point
5	34°56'40.25"	126°23'31.53"	91.0	Natural high point
6	34°57'12.73"	126°23'28.45"	66.5	Natural high point